

PROJECT:

City of Johnstown
Flood Protection Projects

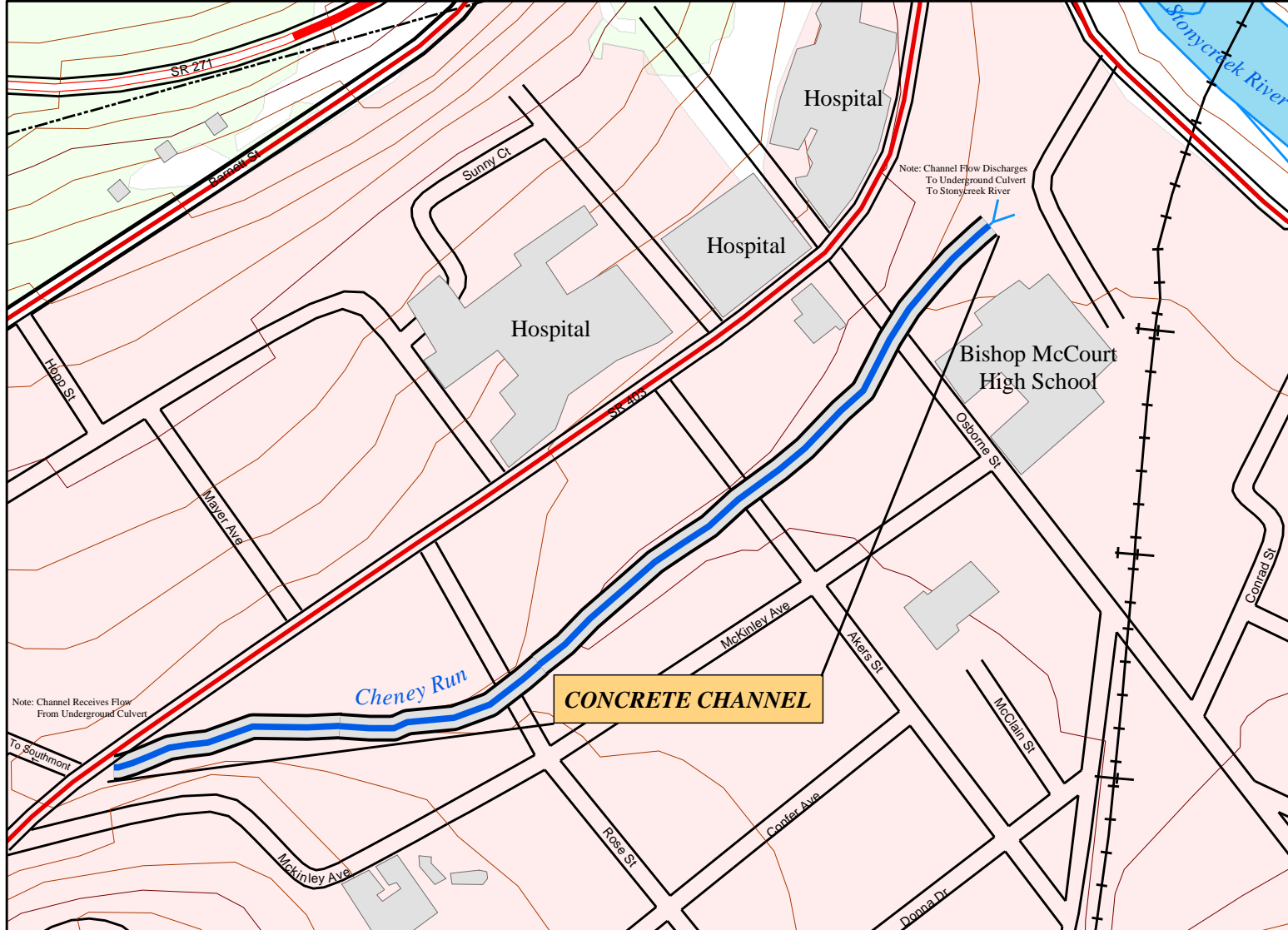
Cheney Run
Flood Control Project
DGS 184-16

TITLE:

Project Features Map

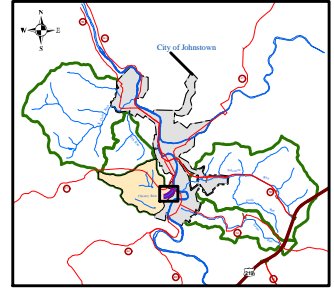
LEGEND:

 Concrete Rectangular Channel



CONCRETE CHANNEL

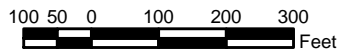
PROJECT LOCATION MAP



PREPARED FOR:

Johnstown Redevelopment Authority

DRAWN BY:	MWL	7/1/03	FILE PATH:	F:\GIS\2002\02-2797_01\DS
CHECKED BY:	RMW	8/18/03	DESCRIPTION:	Project Features
APPROVED BY:	JRA	10/10/03	SHEET SIZE:	8.5 x 11



 Paul C. Rizzo Associates, Inc.
ENGINEERS & CONSULTANTS