







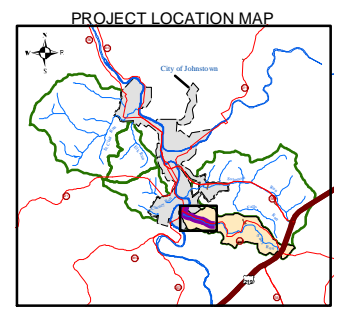


PROJECT: City of Johnstown
Flood Protection Projects

Sams Run
Flood Control Project
DGS 184-2/180-22

TITLE: Project Features Map

- LEGEND:
-  Slotted Concrete Weir
 -  Debris Rack
 -  Rectangular Concrete Channel
 -  Grouted Rip Rap Channel
 -  Supplemental Capacity Culvert
 -  Sams Run Phase III
 -  Diversion Dike
 -  Debris Basin



PREPARED FOR: Johnstown Redevelopment Authority

DRAWN BY: MWL	7/11/03	FILE PATH: F:\GIS\2002\02-2797.01\04
CHECKED BY: Rawl	8/18/03	DESCRIPTION: Project Features
APPROVED BY: JRA	10/10/03	SHEET SIZE: 8.5 x 11

